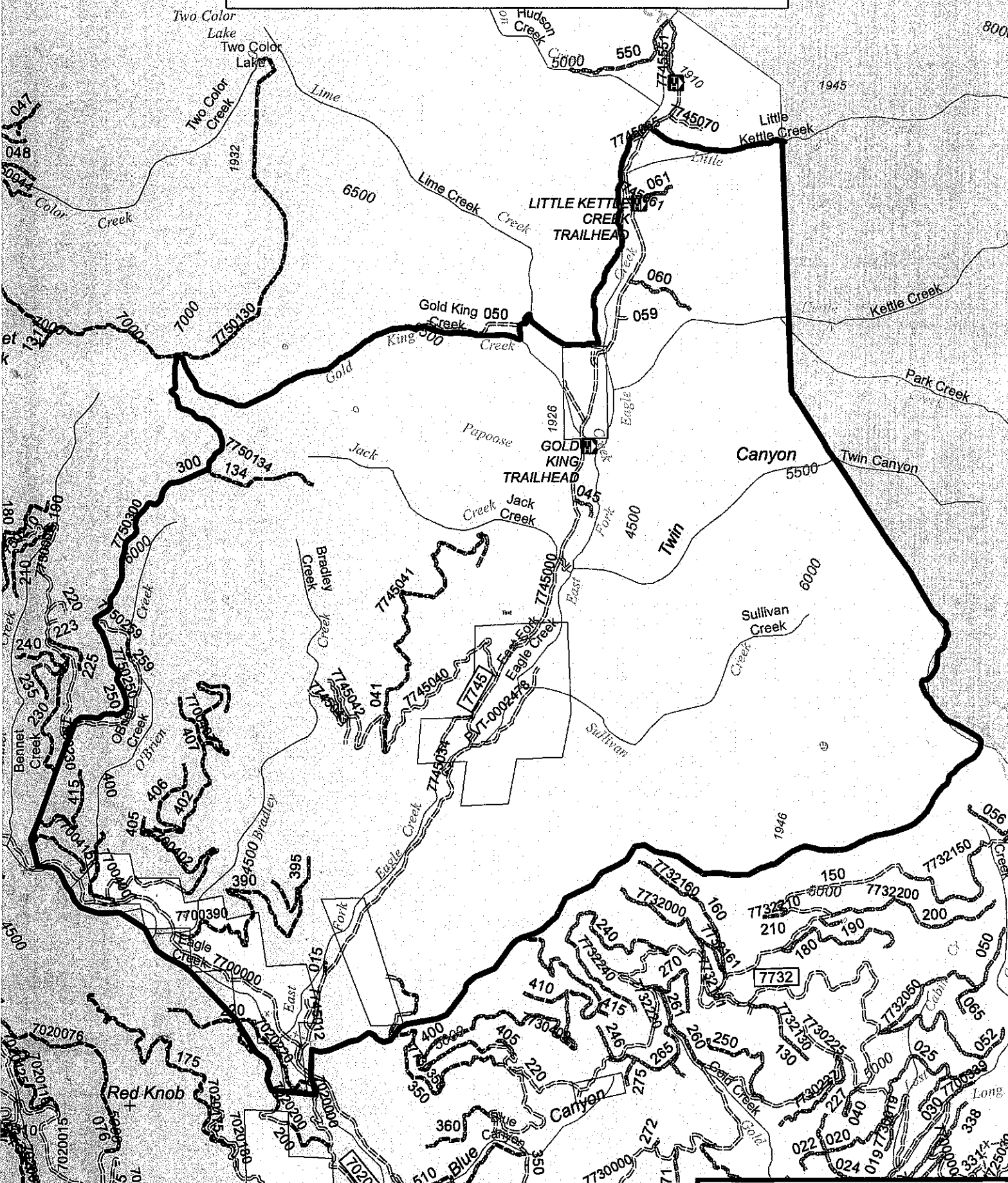


EAGLES FIREWISE COMMUNITY



Legend

-  EagleS_FireWise_Boundary

East Eagle/Main Eagle Mitigation Action Plan

WUI Name: East Eagle/Main Eagle

Priority Category: HIGH

Description: This area is comprised of seasonal recreational dwellings and is located south of Eagle Cap Wilderness, along the Eagle Creek Wild and Scenic Waterway. There are approximately 20 privately owned structures.

| | USFS | BLM | PVT | Other* | Total |
|------------|-------|-----|-----|--------|-------|
| Acres | 6.735 | 0 | 515 | 0 | 7,250 |
| % | 93% | 0% | 7% | 0% | 100% |
| Structures | 0 | | 20 | | 20 |

Hazard Assessment Factors

| Fire Occurrence | Topography | Total Fuels | Structural Vulnerability | Weather | Values At-Risk | Combined Score |
|-----------------|------------|-------------|--------------------------|---------|----------------|----------------|
| 2 | 3 | 5 | 3 | 1 | 1 | 15 |

Communities at Risk: East Eagle and Main Eagle.

Structural Fire Protection Agency: No structural protection.

Wildland Fire Protection Agency: USFS / ODF.

Specific Hazard Issues:

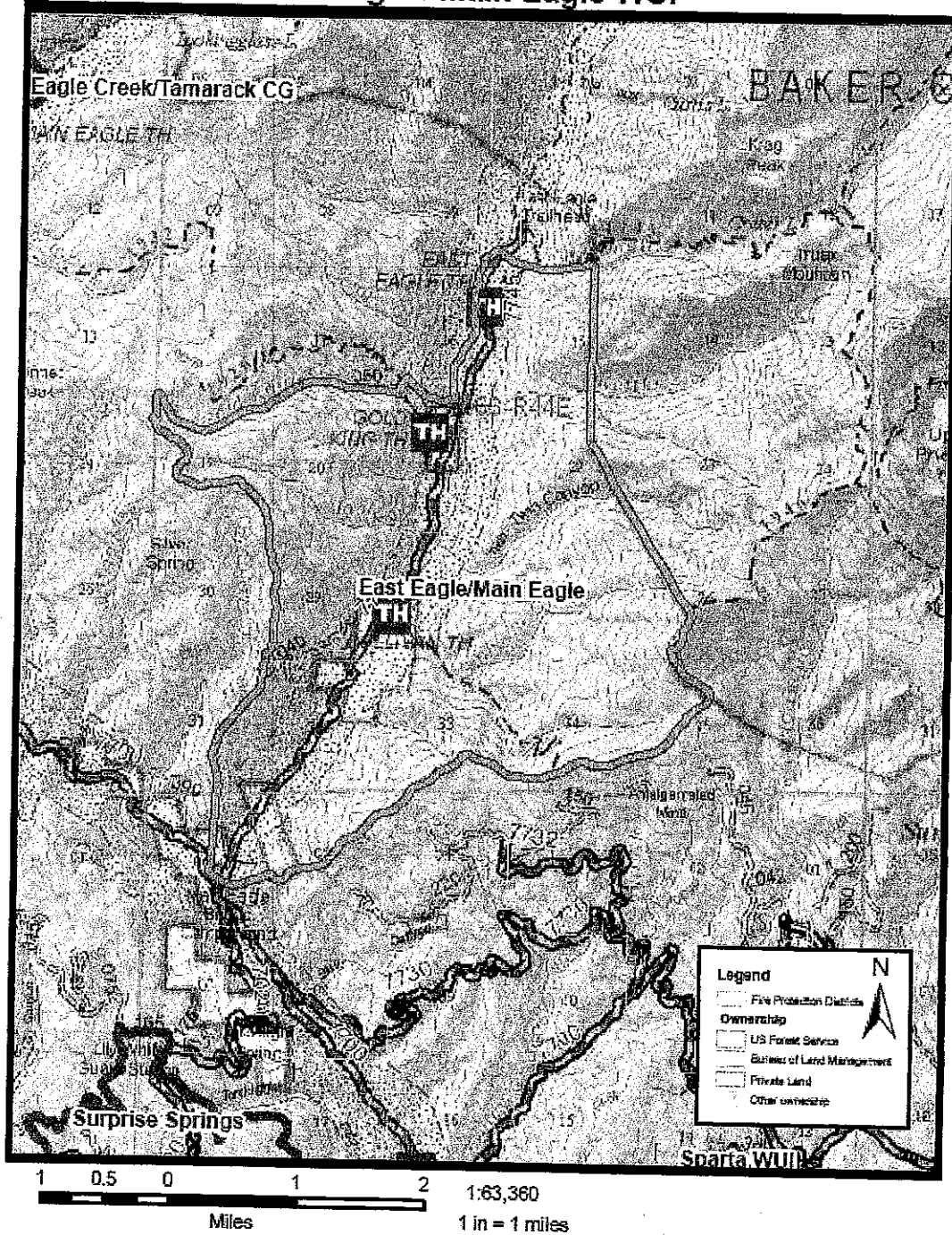
- High recreational use,
- Access due to topography,
- Inefficient emergency notification of residents,
- Lack of alternate evacuation routes,
- Ingress/egress to dwellings,
- Extended response time,
- Topography,
- Lack of defensible space around dwellings,
- High fuel loading associated with overstocked forest stands,
- Steep Terrain/Proximity to Eagle Cap Wilderness.

| East Eagle / Main Eagle WUI – Specific Projects | Timeframe | Lead Agency/Cooperators |
|--|------------------|--|
| <p>Provide education and prevention messages targeted at creating defensible space, fuels reduction and improved structure access</p> <p>Provide prevent messages targeting recreational activities within the WUI.</p> | Ongoing | <p>On site contacts by USFS and ODF fire crews on patrol.</p> <p>New IAP (Individual Access Plans) for new dwellings - driveway/roads.</p> <p>Develop FireWise Community</p> |
| <p>Create, restore and maintain a community fuel break sufficient to minimize the risk and damage caused by wildland fire within the WUI, by removing dead and down material, thinning standing trees and shrubs, under burning, chip/burn piles, and utilize biomass where cost effective.</p> <p>Continue to seek National Fire Plan/NRCS grants to do fuels reduction on private lands.</p> | Ongoing | USFS and private landowners. Technical assistance and potentially financial assistance from ODF on private land. |
| <p>Develop safety corridors including roads, natural fuel breaks and Defensible Fuels Profiles Zones</p> <p>Identify and implement Fuels Treatments along major roads and highways.</p> <p>Identify opportunities to utilize roads and ridge.</p> | Ongoing | USFS, ODF, and Private Landowners |
| <p>Develop and maintain a pre-suppression, structure assessment and evacuation plan.</p> | Ongoing | BCEM/Fire Division, ODF, USFS, EM, BCSO |
| <p>Maintain and upgrade emergency notification systems.</p> <p>Seek funding to purchase technical equipment necessary for upgrades to the Mass Notification system.</p> | Ongoing | Baker County Dispatch Center, Baker County Sheriff's Office, and County Emergency Mgt., |
| <p>Develop Emergency Water Supply / Fill Sites as determined by private and fire agencies</p> | Ongoing | Private Landowners, ODF and USFS. |


East Eagle / Main Eagle Evaluation and Accomplishment

| Mitigation Projects | Projects | Agencies, Partners, Groups Involved | Description |
|---|----------|-------------------------------------|---|
| Fire Service Response Improvement | 1 | ODF, USFS, BLM, BCEM/Fire Division | County Wide Mutual Aid Agreements between Federal, State and Local Agencies developed and revised |
| Emergency Vehicle Access Improvement | 1 | ODF and BCEM/Fire Division | Conducting Individual Access Plans for private ownership building in this area |
| Water Development | | | |
| Equipment Obtained | | | Local property owners maintain fire apparatus during summer months. |
| Fuels Reduction Completed | | | 2009-2018 |
| | | USFS | 171 |
| | | BLM | 0 |
| | | Private | 0 |
| Training Provided | | | |
| Prevention Messages Delivered | 1 | USFS, ODF, BLM, BCEM | The "Fire Adaptive Communities" Guide distributed to residents via newspaper. FireWise campaign utilized. |
| Miscellaneous | | | |

Baker County CWPP - 2012 East Eagle / Main Eagle WUI



Baker County CWPP - 2012 East Eagle / Main Eagle WUI



EAGLES FIREWISE COMMUNITY COMMITTEE

Primary Community Lead

Amy Charlton cacarlton96@hotmail.com

Secondary

Brandi Sangster eagle@eagletelephone.com

Baker County Emergency Management

Gary Timm gtimm@bakercounty.org

Fire Division Manager

Oregon Department of Forestry, Baker Sub-Unit

Steve Meyer steve.meyer@oregon.gov

Wildland Fire Supervisor

US Forest Service – Wallowa/Whitman

Joel McCraw jmccraw@fs.fed.us

Fire Management Officer

Additional Eagles FireWise Community Committee Members

Molly Eekoff molly.eek@hotmail.com

Mike Lattin mike@eagletelephone.com

Jo Marlette mly.jkm5@gmail.com

Robert Hall roberthaldum@gmail.com

Dirk Stevens stilljumping@gmail.com

John Beck beckj2112@gmail.com